LEGEND

GENERAL
- HIGHWAY BOUNDARY
- BOUNDARY OF WORKS
- RAISED CARRIAGEWAY
- PROPOSED CYCLE PARKINGS
- RAMP (ON)
- DROPPED KERB

CARRIAGEWAY
- 30% HRA WITH BLUFF CHIPPINGS
- 30% HRA WITH RED CHIPPINGS
- 30% HRA WITH BLACK CHIPPINGS
- 30% HRA WITH CONTRASTING SURFACE COURSE COLOUR AND TEXTURE

FOOTWAY
- MARSHALLS SCOUTMOOR YORK STONE SETTS
- MARSHALLS SCOUTMOOR YORK STONE 450xRANDOM LENGTH

CYCLEWAY
- ULTICOLOUR SMA 6 SURF NATURAL QUARTZITE
- MARSHALLS SCOUTMOOR YORK STONE SETTS

TACTILE PAVING
- CONTROLLED CROSSING
- UNCONTROLLED CROSSING
- HAZARD TACTILES
- REINFORCED FOOTWAY

LANDSCAPE
- GRASS PLANTED AREA WITH STONE EDGING
- FASTIGATE TREE / TREES

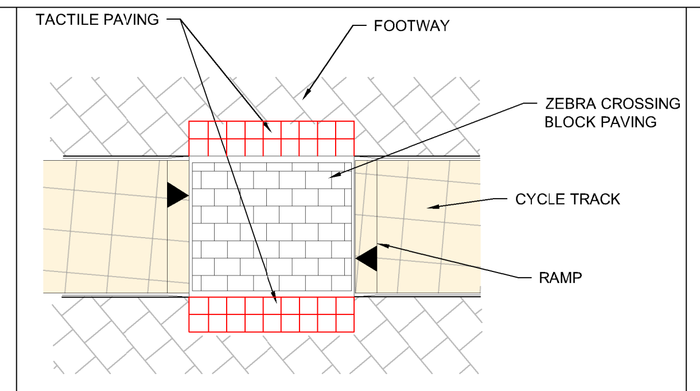

TYPICAL PEDESTRIAN CYCLE CROSSING DETAIL

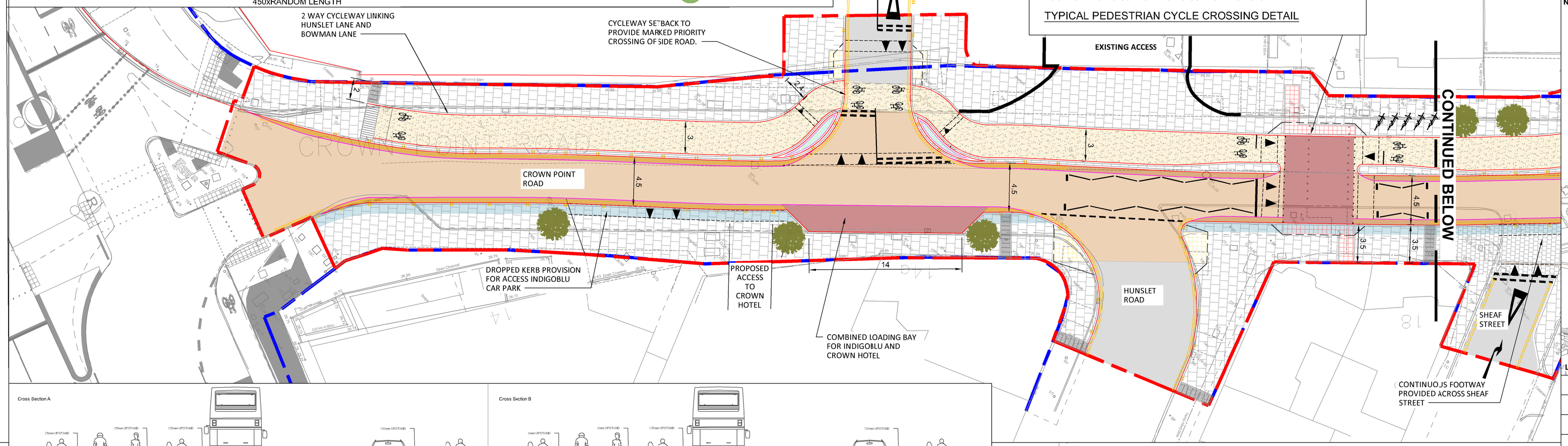

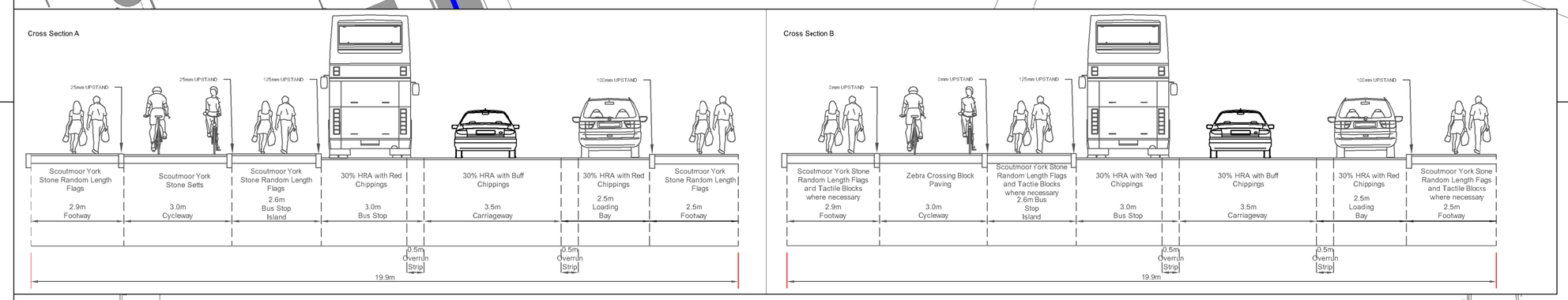

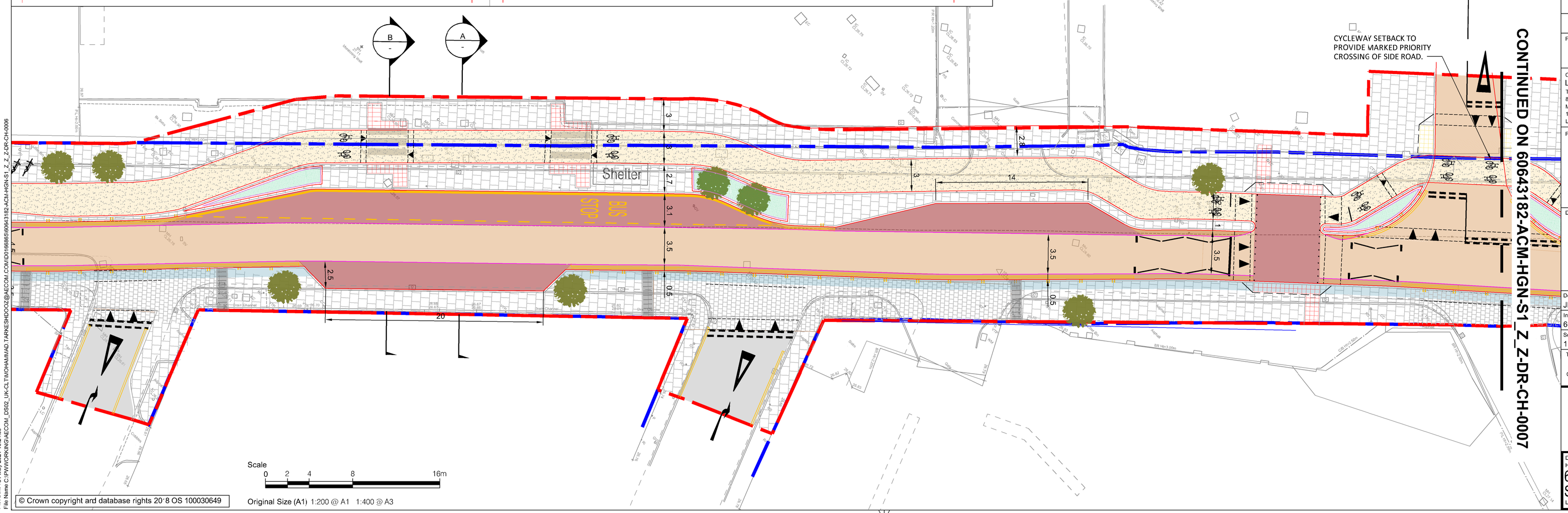

© Crown copyright and database rights 20˙8 OS 100030649

Original Size (A1) 1:200 @ A1 1:400 @ A3

Plot Date: 31 May 2021 10:26:09
File Name: C:\PWWORKING\GAECOM_DS02_UK\CLT\M3HAMMAD.TAPKESHDOZ\@AECOM.COM\00166\60643182-ACM-HGN-S1_Z_Z_DR-CH-0006

SAFETY, HEALTH AND ENVIRONMENTAL INFORMATION BOX

IT IS ASSUMED THAT ALL WORKS ON THIS DRAWING WILL BE CARRIED OUT BY A COMPETENT CONTRACTOR WORKING, WHERE APPROPRIATE, TO AN APPROPRIATE METHOD STATEMENT.

THIS DRAWING IS TO BE USED ONLY FOR THE PURPOSE OF ISSUE THAT IT WAS ISSUED FOR AND IS SUBJECT TO AMENDMENT.

EXCEPTIONAL RISKS RELATING TO THE WORKS ASSOCIATED WITH THIS DRAWING ARE IDENTIFIED BELOW.

NOTES

1. THIS DRAWING HAS BEEN PRODUCED USING TOPO SURVEY.
2. ALL DIMENSIONS AND LEVELS ARE IN METRES UNLESS OTHERWISE SPECIFIED.
3. DO NOT SCALE FROM THESE DRAWINGS. USE FIGURED DIMENSIONS ONLY.

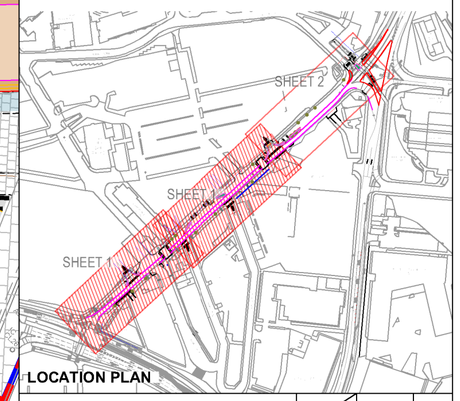

LOCATION PLAN

REVISION DETAILS	By / Check	Date	Suffix
FIRST ISSUE	MT / JH	28/05/21	P01

Purpose of issue
INITIAL STATUS OR WIP

Client
LEEDS CITY COUNCIL
Transport Strategy
8th Floor East
Merrion House
110 Merrion Centre
Leeds LS2 8BB

Project Title
CROWN POINT ROAD

Drawing Title
CROWN POINT ROAD GENERAL ARRANGEMENT SHEET 1 OF 2

Designed	Drawn	Checked	Approved	Date
JH	MT	JH	GD	31.05.2021

Interna Project No.	Suitability
60643182	S0
Scale @ A1	Volume
1:200	General

THIS DOCUMENT HAS BEEN PREPARED PURSUANT TO AND SUBJECT TO THE TERMS OF AECOM'S APPOINTMENT BY ITS CLIENT. AECOM ACCEPTS NO LIABILITY FOR ANY USE OF THIS DOCUMENT OTHER THAN BY ITS ORIGINAL CLIENT OR FOLLOWING AECOMS EXPRESS AGREEMENT TO SUCH USE, AND ONLY FOR THE PURPOSES FOR WHICH IT WAS PREPARED AND PROVIDED.

AECOM
2 City Walk
Leeds
Tel: +44 (0) 113 391 6800
www.aecom.com

AECOM Infrastructure & Evironment UK Limited
Registered in England Registered number: 880328
Registered office: Midpoint, Alencon Link, Basingstoke, Hampshire RG21 7PP

Drawing Number
Highways England PIN: 60643182
Originator: -ACM
Volume: -HGN-
Location: S1_Z_Z_Z
Type: -DR
Role: -CH
Number: -0006

Rev: P01

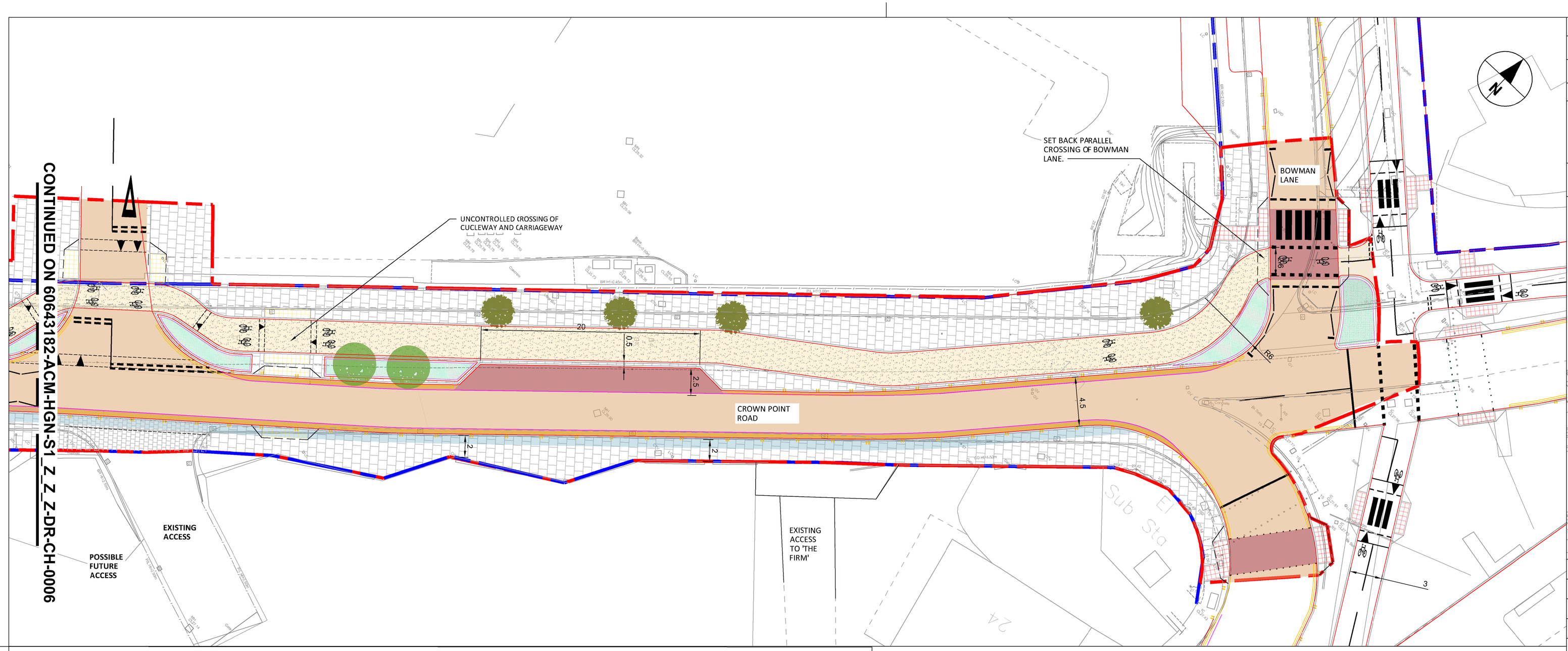

LEGEND

GENERAL
- HIGHWAY BOUNDARY
- BOUNDARY OF WORKS
- RAISED CARRIAGEWAY
- PROPOSED CYCLE PARKINGS
- RAMP (ON)
- DROPPED KERB

CARRIAGEWAY
- 30% HRA WITH BLUFF CHIPPINGS
- 30% HRA WITH RED CHIPPINGS
- 30% HRA WITH BLACK CHIPPINGS
- 30% HRA WITH CONTRASTING SURFACE COURSE COLOUR AND TEXTURE

FOOTWAY
- MARSHALLS SCOUTMOOR YORK STONE SETTS
- MARSHALLS SCOUTMOOR YORK STONE 450xRANDOM LENGTH

CYCLEWAY
- ULTICOLOUR SMA 6 SURF NATURAL QUARTZITE
- MARSHALLS SCOUTMOOR YORK STONE SETTS

TACTILE PAVING
- CONTROLLED CROSSING
- UNCONTROLLED CROSSING
- HAZARD TACTILES
- REINFORCED FOOTWAY

LANDSCAPE
- GRASS PLANTED AREA WITH STONE EDGING
- FASTIGATE TREE / TREES

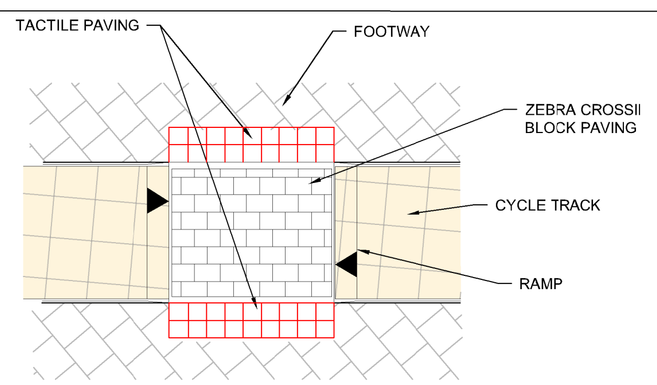

TYPICAL PEDESTRIAN CYCLE CROSSING DETAIL

© Crown copyright and database rights 20`8 OS 100030649

SAFETY, HEALTH AND ENVIRONMENTAL INFORMATION BOX

IT IS ASSUMED THAT ALL WORKS ON THIS DRAWING WILL BE CARRIED OUT BY A COMPITENT CONTRACTOR WORKING, WHERE APPROPRIATE, TO AN APPROPRIATE METHOD STATEMENT.

THIS DRAWING IS TO BE USED ONLY FOR THE PURPOSE OF ISSUE THAT IT WAS ISSUED FOR AND IS SUBJECT TO AMENDMENT.

EXCEPTIONAL RISKS RELATING TO THE WORKS ASSOCIATED WITH THIS DRAWING ARE IDENTIFIED BELOW.

NOTES

1. THIS DRAWING HAS BEEN PRODUCED USING TOPO SURVEY.
2. ALL DIMENSIONS AND LEVELS ARE IN METRES UNLESS OTHERWISE SPECIFIED.
3. DO NOT SCALE FROM THESE DRAWINGS. USE FIGURED DIMENSIONS ONLY.

Scale 0 2 4 8 16m

Original Size (A1) 1:200 @ A1 1:400 @ A3

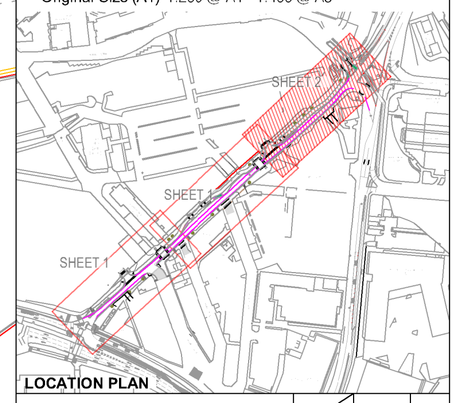

LOCATION PLAN

REVISION DETAILS	By / Check	Date	Suffix
FIRST ISSUE	MT / JH	28/05/21	P01

Purpose of issue
INITIAL STATUS OR WIP

Client
LEEDS CITY COUNCIL
Transport Strategy
8th Floor East
Merrion House
110 Merrion Centre
Leeds LS2 8BB

Project Title
CROWN POINT ROAD

Drawing Title
CROWN POINT ROAD

GENERAL ARRANGEMENT
SHEET 2 OF 2

Designed	Drawn	Checked	Approved	Date
JH	MT	JH	GD	31.05.2021

Interna Project No.	Suitability
60643182	S0
Scale @ A1	Volume
1:200	General

THIS DOCUMENT HAS BEEN PREPARED PURSUANT TO AND SUBJECT TO THE TERMS OF AECOM'S APPOINTMENT BY ITS CLIENT. AECOM ACCEPTS NO LIABILITY FOR ANY USE OF THIS DOCUMENT OTHER THAN BY ITS ORIGINAL CLIENT OR FOLLOWING AECOMS EXPRESS AGREEMENT TO SUCH USE, AND ONLY FOR THE PURPOSES FOR WHICH IT WAS PREPARED AND PROVIDED.

AECOM
2 City Walk
Leeds
Tel: +44 (0) 113 391 6800
www.aecom.com

AECOM Infrastructure & Environment UK Limited
Registered in England Registered number: 880328
Registered office: Midpint, Alencon Link, Basingstoke, Hampshire RG21 7PP

Drawing Number
Highways England PIN | Originator | Volume
60643182 -ACM -HGN-
S1_Z_Z_Z -DR -CH-0007
Location | Type | Role | Number

Rev P01

Plot Date : 31 May 2021 19:21:27
File Name C:\PWWORKING\AECOM_DS02_UK-CLTM\OHAMMAD.TARKESHDOOZ@AECOM.COM\D0166865\60643182-ACM-HGN-S1_Z_Z_Z-DR-CH-0007